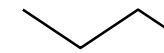






City of Richmond Golf Cart Ordinance Street Map

Ordinance No. 163 allows golf carts registered through the City of Richmond to be operated on streets under the jurisdiction of the City of Richmond. Golf carts may cross Main Street and Division Road, but shall not be operated to travel down Main and Division.

 City Streets

The ordinance does not permit the use of golf carts on State, County, Private or School roads/streets. Residents need to check with these entities prior to operating a golf cart on the following roadways.

-  State Trunkline
-  County Roads
-  Private Streets
-  School Drives

ATV's and UTV's are not covered under the ordinance and must be registered and plated through the Secretary of State to be considered "Street Legal." ATV's and UTV's must comply with the Motor Vehicle Code.

CITY OF RICHMOND

GIS Maps are normally produced only to meet the needs of the City of Richmond. Due to continuous development, this map is for reference only.

Geographic Information Systems

(586) 727-7571 ext. 228

April, 6, 2018



0 550 1,100 2,200 3,300 4,400 Feet

